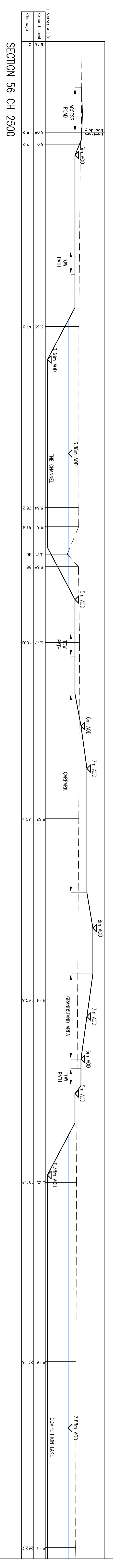
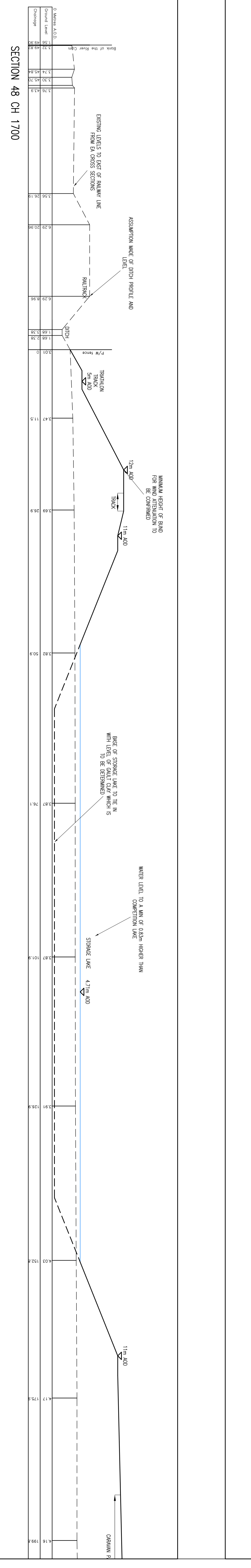
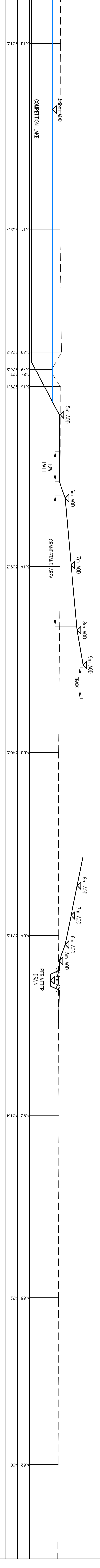


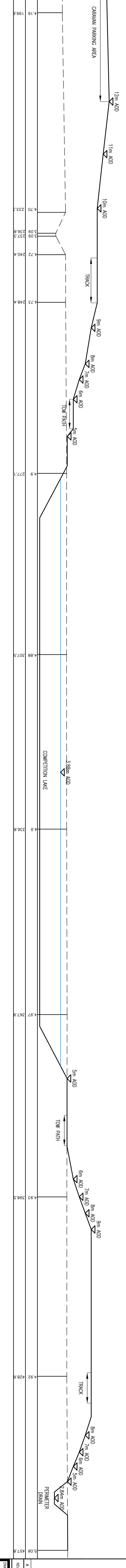
SECTION 58B EXISTING LEVELS INTERPOLATED BETWEEN SECTIONS 57 AND 58



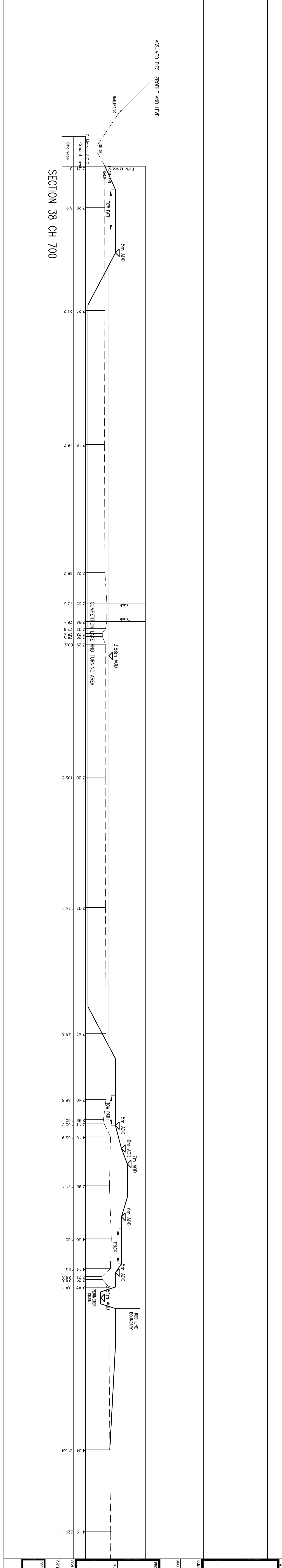
SECTION 56 CH 2500



SECTION 48 CH 1700



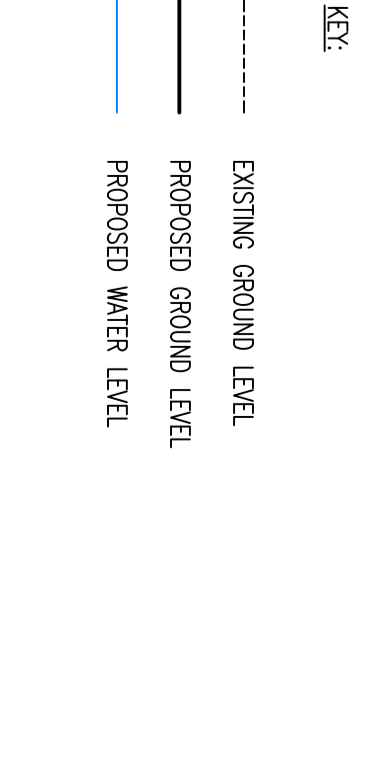
SECTION 38 CH 700



SECTION 38 CH 700

DO NOT SCALE

- NOTES
1. THIS DRAWING HAS BEEN PREPARED TO PROVIDE INFORMATION RELATING TO THE LINE IN DETAILS BETWEEN PROPOSED LEVELS AND EXISTING LEVELS.
 2. THIS DRAWING IS FOR ILLUSTRATIVE PURPOSES AND IS NOT A CONTRACT DOCUMENT.
 3. THIS DRAWING HAS BEEN PRODUCED USING DRAWINGS 4259 - 02 LANDSCAPE SECTIONS BY LANDART DATED 14/07/05 AND 2294/ES/01/10 OLA TYPICAL CROSS SECTIONS 1 AND 2 BY LANDART DATED JAN 2000 AND OCT 1997 RESPECTIVELY.
- RANDALL CRP DRAWING
 09/11/05 LONG SECTION THROUGH PREMIER GRASS BY MGP
 DATED 27/07/05
- 2048 (S4) 21 BY GSA ARCHITECTS AND 22.11.06
- ES/25/02/010 RIVER GAW CROSS SECTIONS 13.6km - 14.2km
 BY WMA DATED OCT 1999
4. REFER TO DWG 1150061/07 FOR CROSS SECTION LOCATIONS



FOR INFORMATION ONLY

NO	DATE	BY	REVISION	DESCRIPTION
1	11/09/06	SK	PREP	BASE
2				
3				
4				

Cambridge Sport Lakes Trust

LSI

Cambridge Sport Lakes

Illustrative Alignment with Tie-in Details to Existing Contours

PROJECT NO	1259	PROJECT NAME	Cambridge Sport Lakes
DATE	06	DATE	21/11/06
PROJECT NO	06	PROJECT NAME	A

© WSP Group plc